

Water Monitoring Network Graph Package

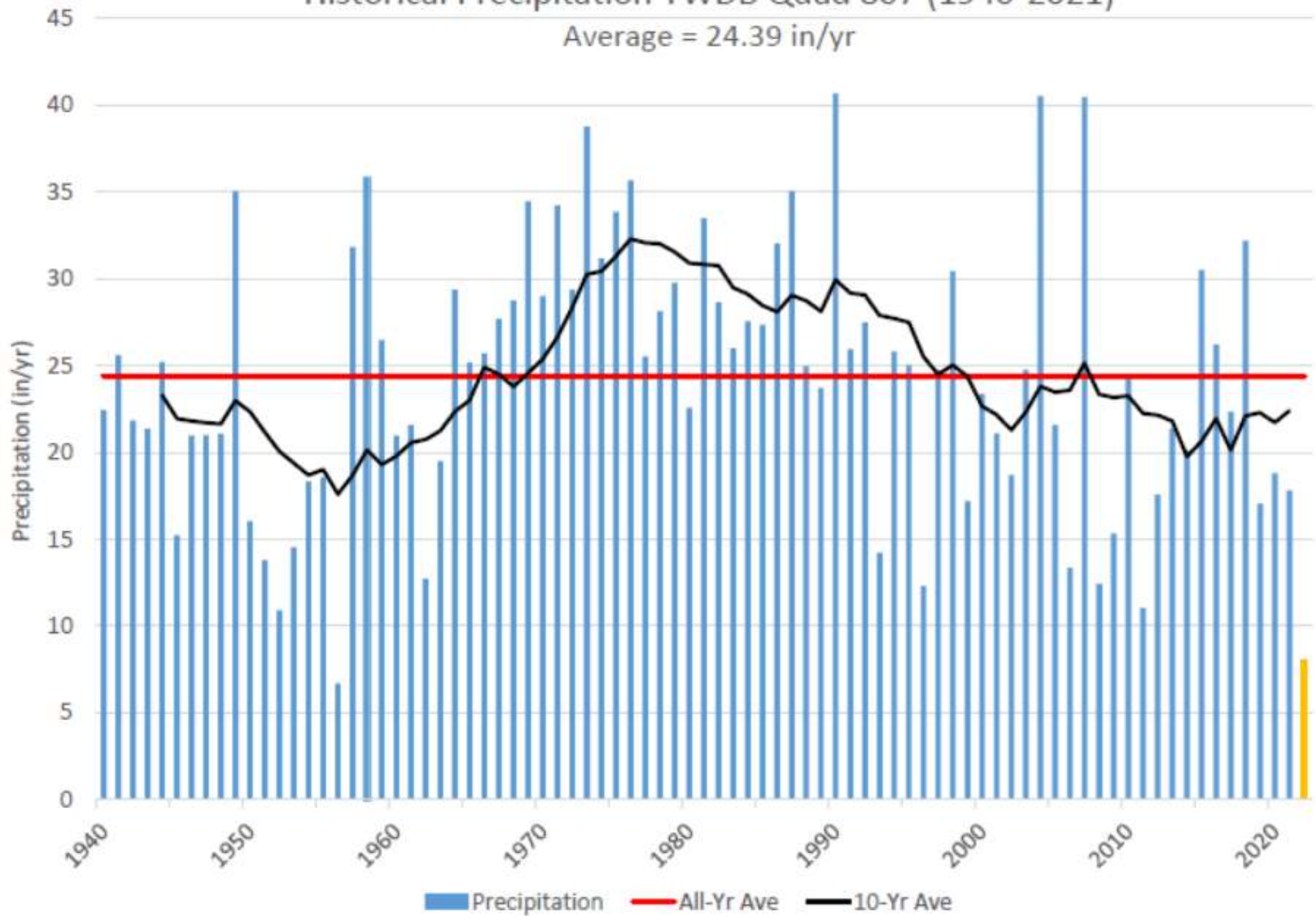
Jim Burton

Kinney County GCD Board Meeting

September 15, 2022

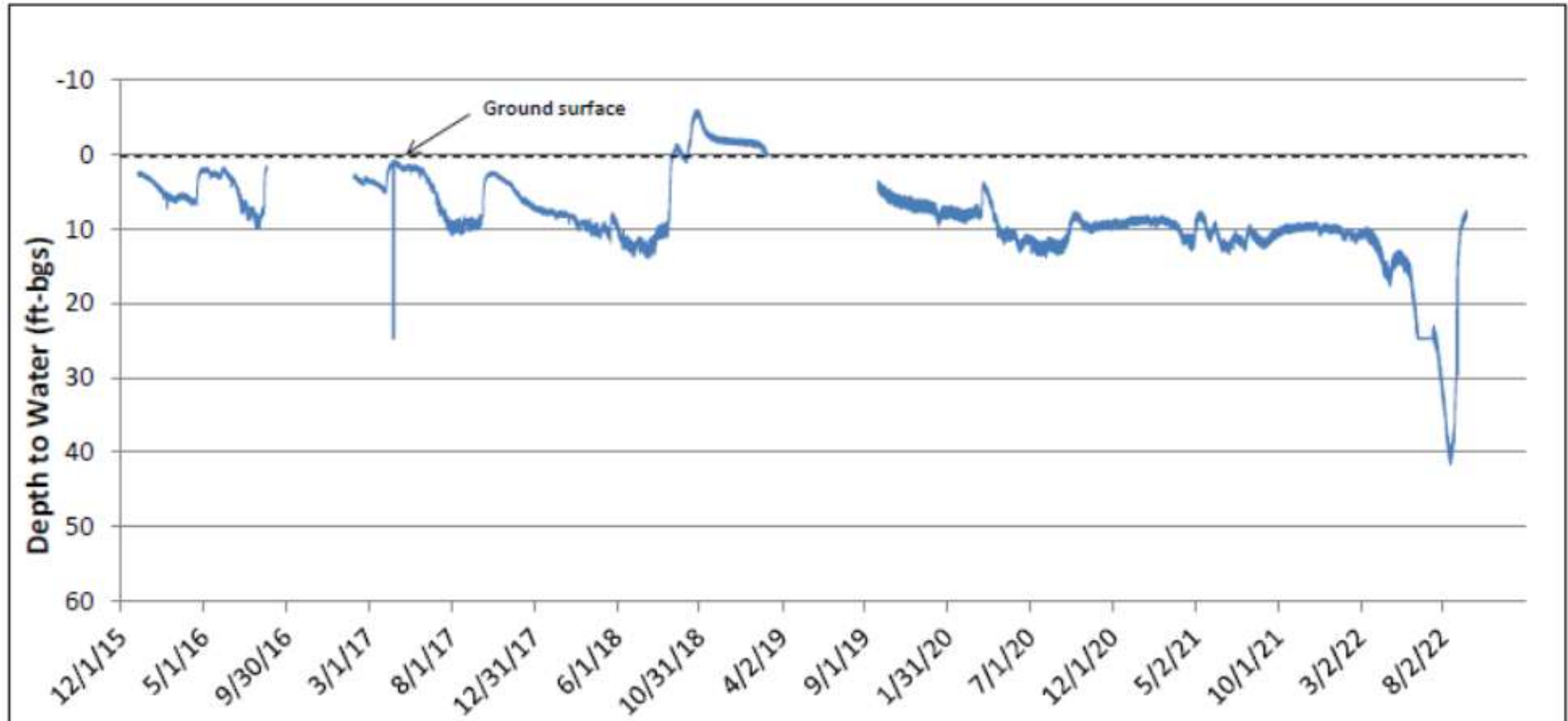
Historical Precipitation TWDB Quad 807 (1940-2021)

Average = 24.39 in/yr



City Well No. 1

Depth to Water (ft-bgs)

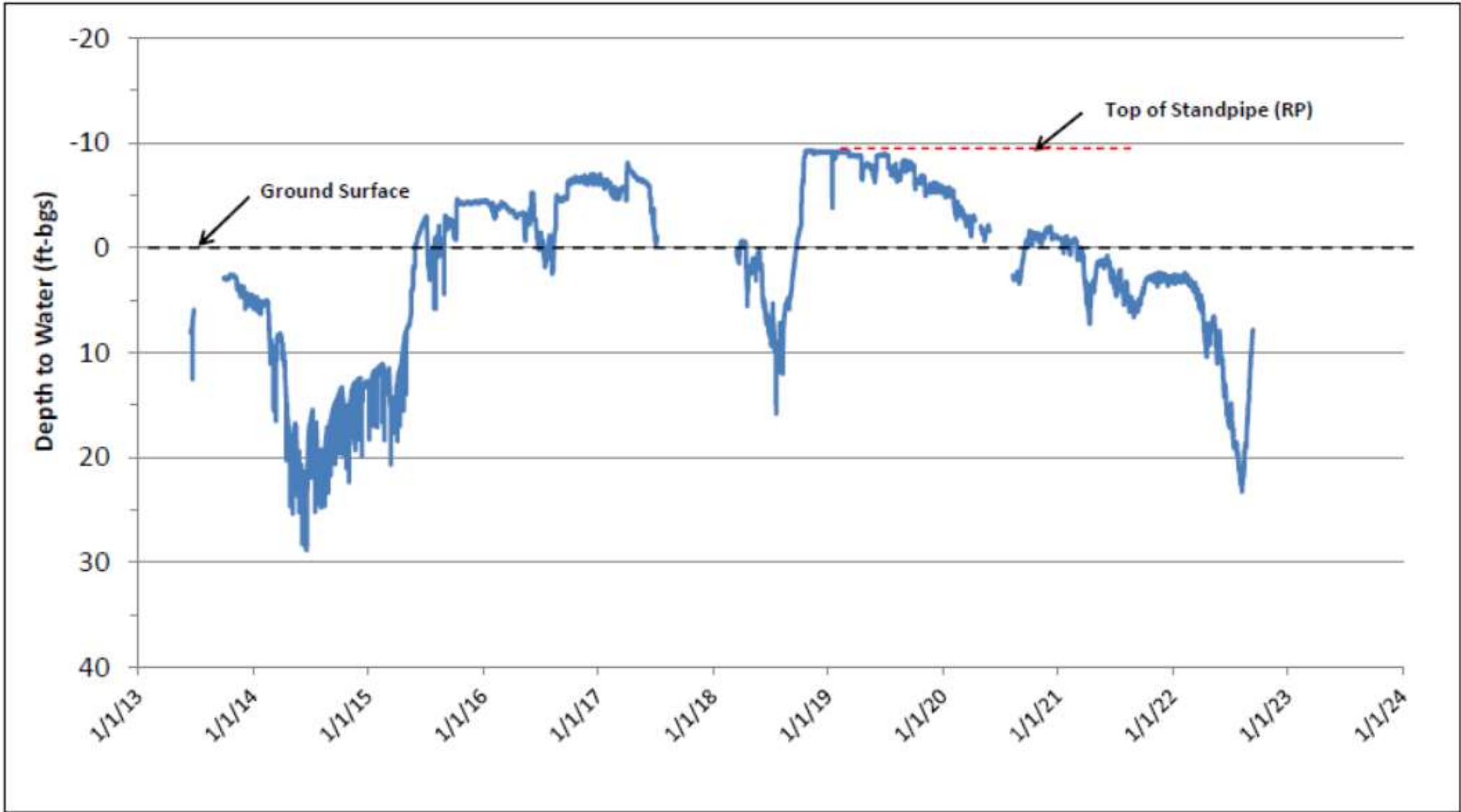


PRELIMINARY

9/14/2022

Dooley Well (70-37-704)

Depth to Water (ft-bgs)

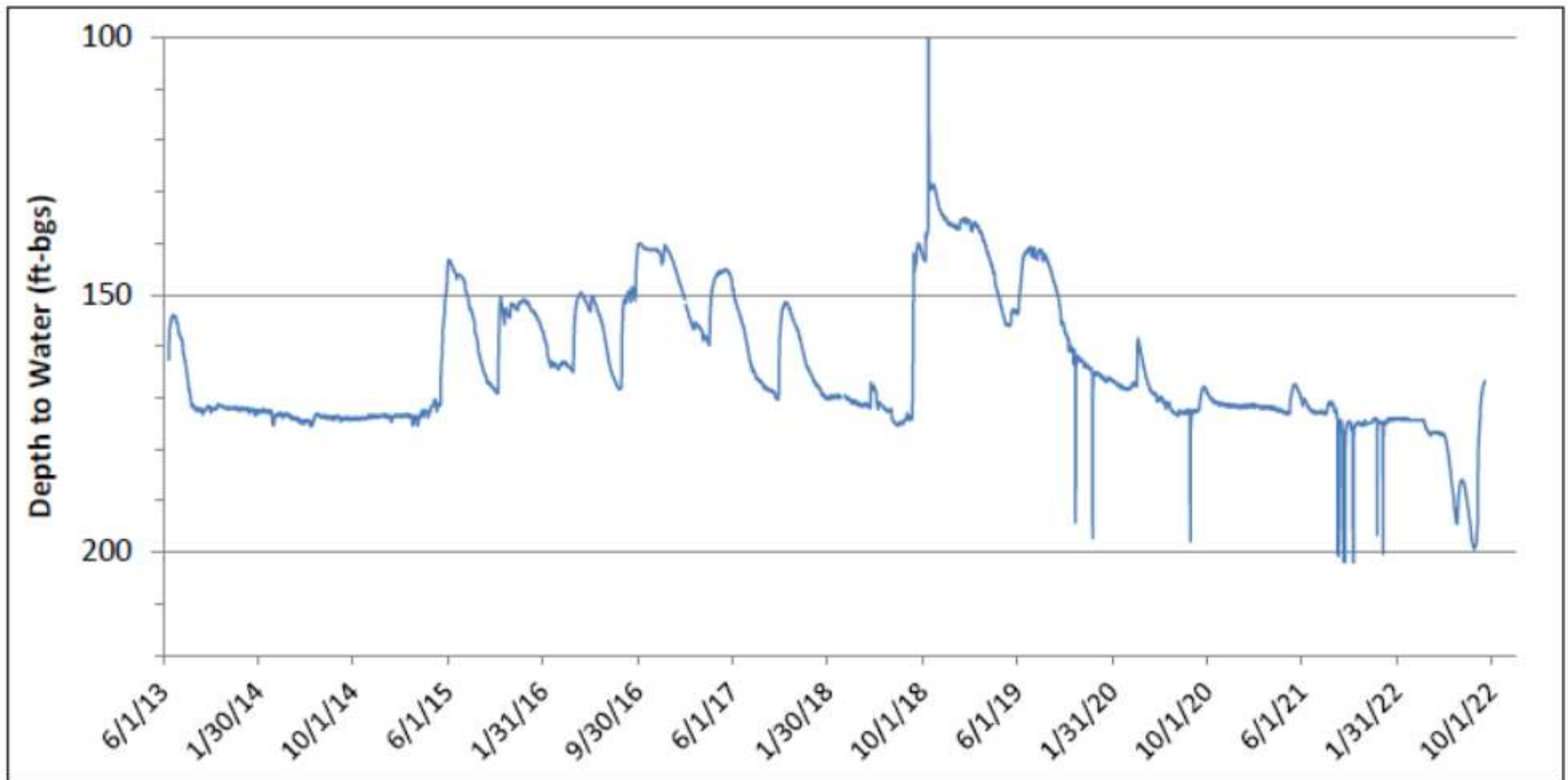


PRELIMINARY

9/13/2022

Lindsey Ranch

Depth to Water (ft-bgs)



PRELIMINARY

9/15/2022

Bader - Irrigation

Depth to Water (ft-bgs)

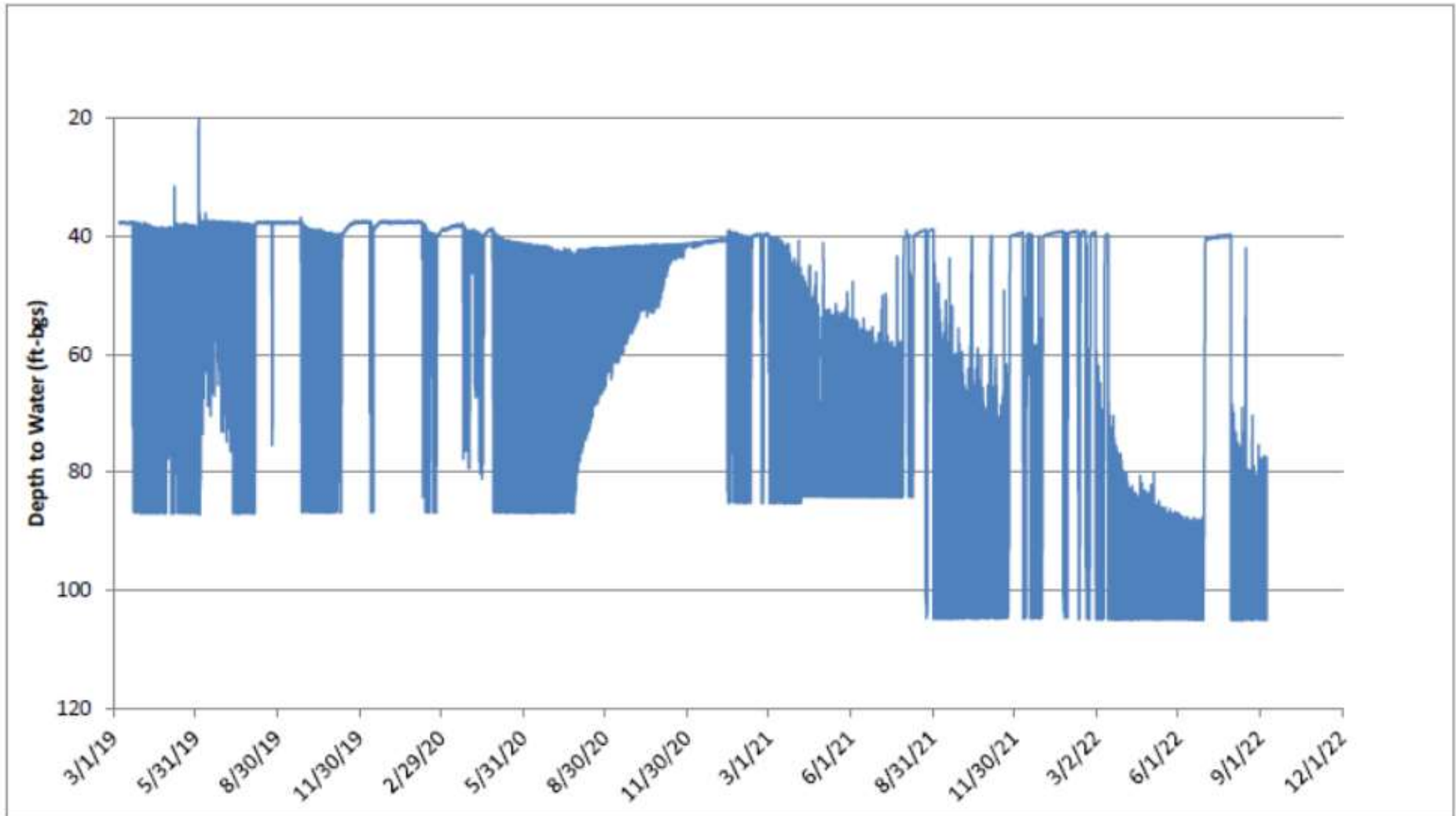


PRELIMINARY

9/14/2022

Boiling Springs # 10

Depth to Water (ft-bgs)

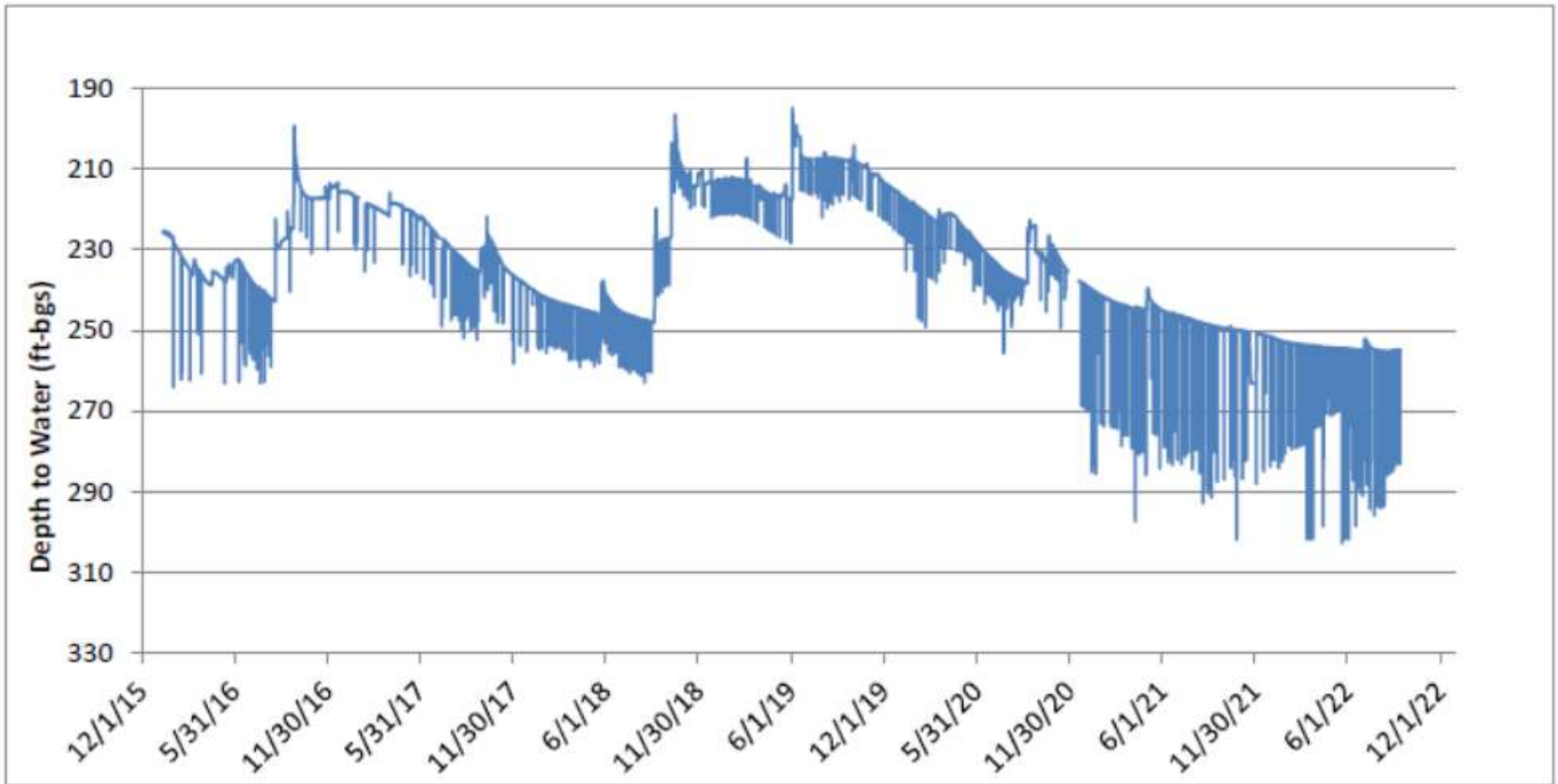


PRELIMINARY

9/13/2022

Kickapoo Cavern State Park (Crownover)

Depth to Water (ft-bgs)

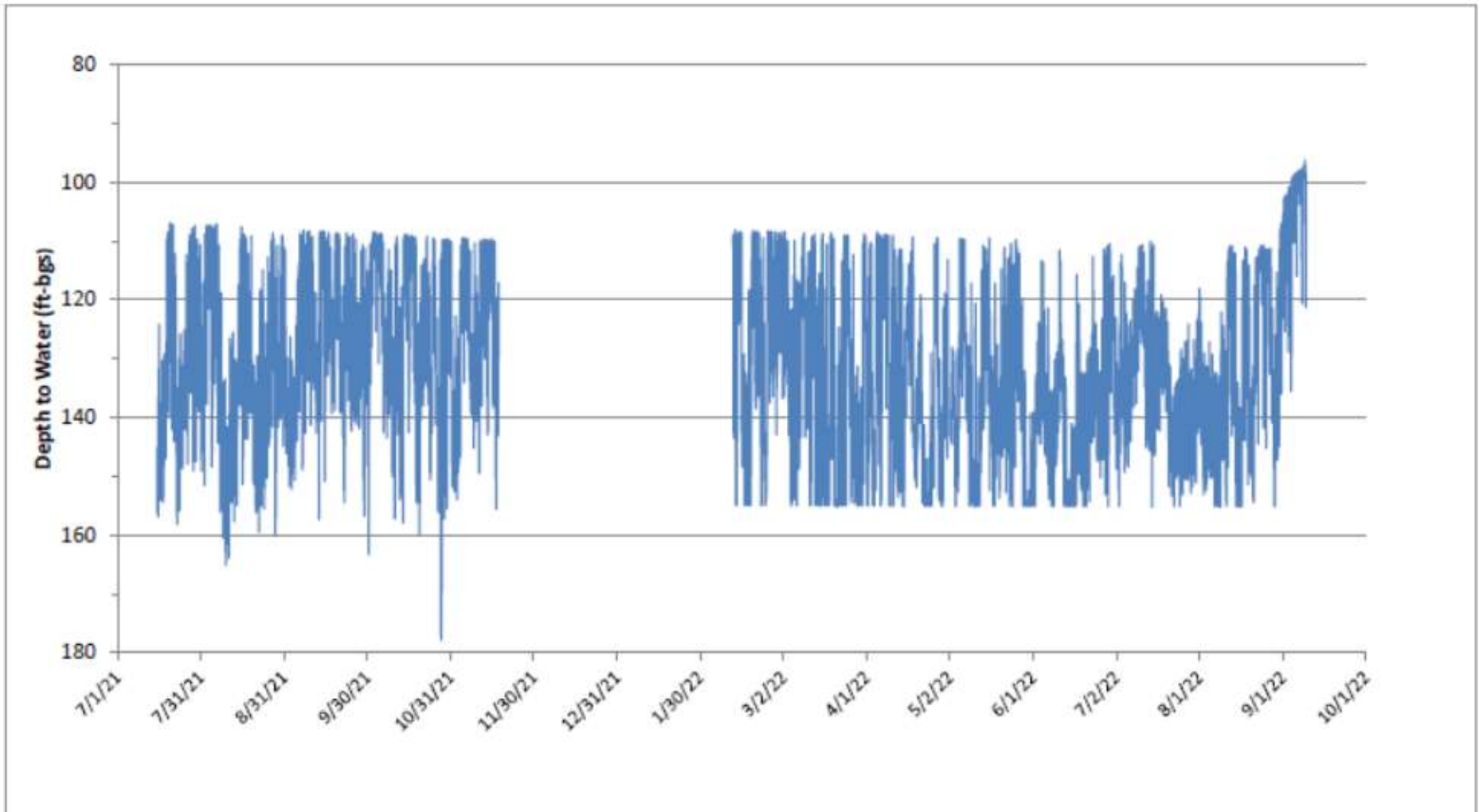


PRELIMINARY

9/13/2022

3 - D Cattle Co. North Mill

Depth to Water (ft-bgs)

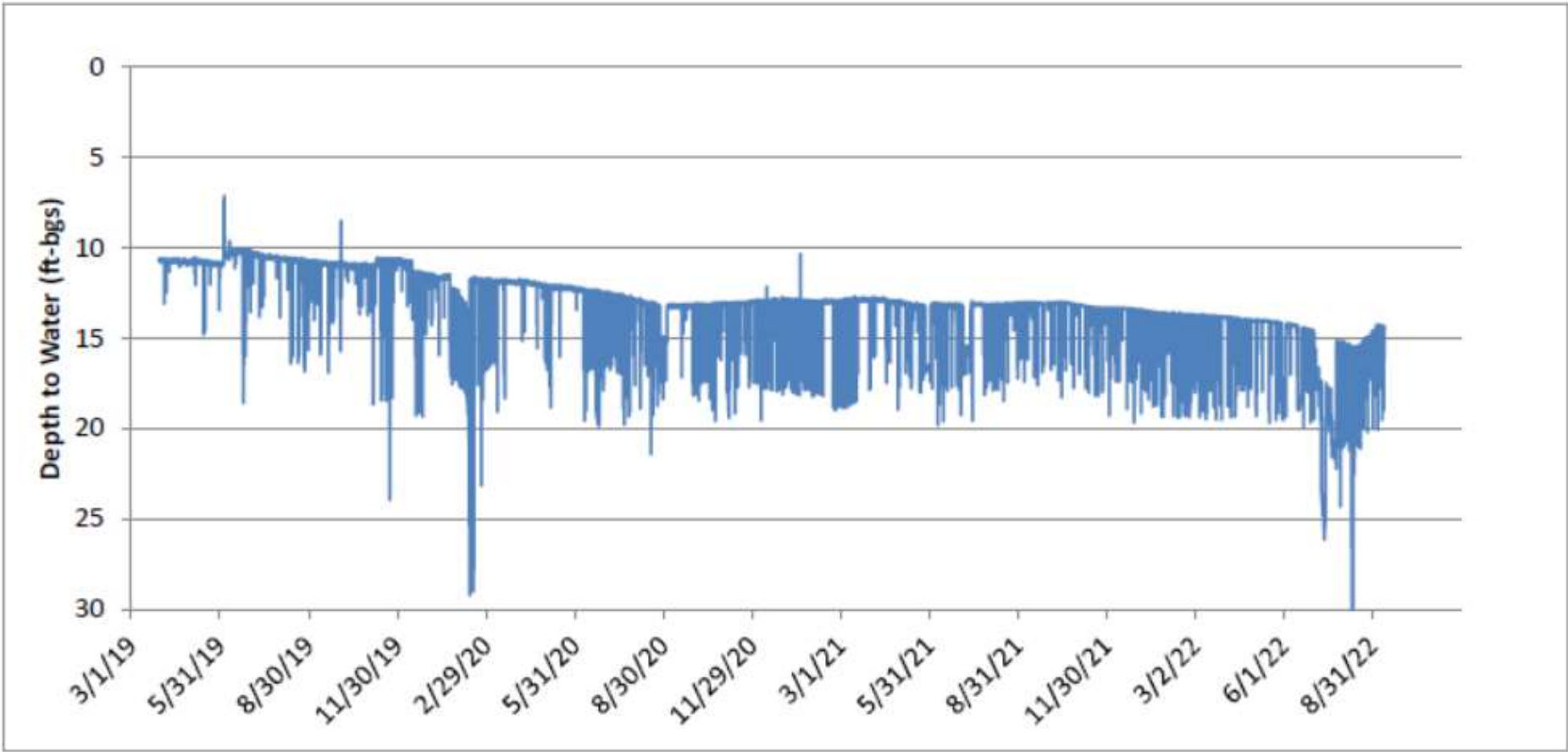


PRELIMINARY

9/13/2022

Reed - House Well

Depth to Water (ft-bgs)



PRELIMINARY

9/13/2022

Kinney County Groundwater Conservation District

EcoKai Environmental, Inc.

Mud Springs Pool

Stage (ft)

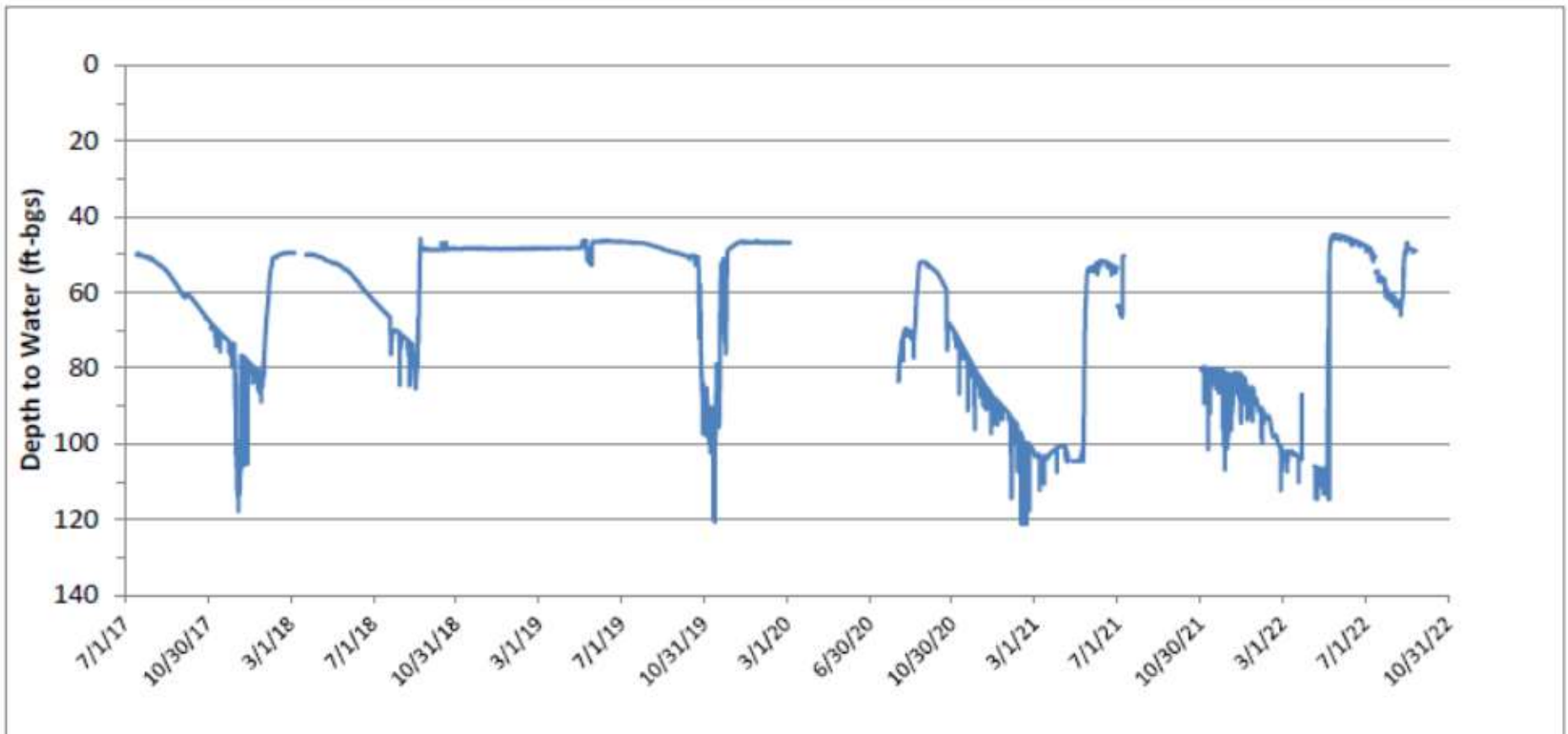


PRELIMINARY

9/13/2022

Toft Ranch - Rail Road Well

Depth to Water (ft-bgs)

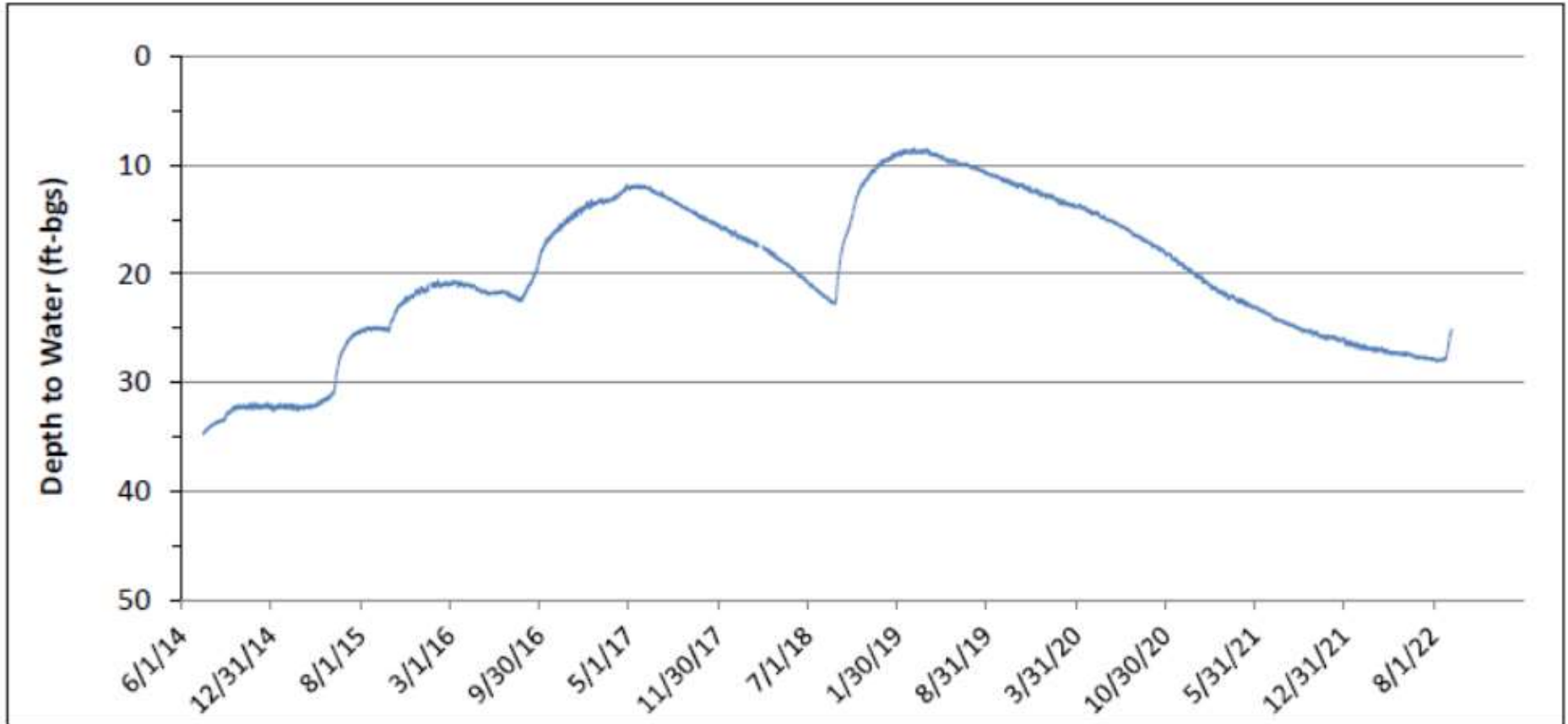


PRELIMINARY

9/13/2022

TXDOT: Road Well / East Elm 2 (70-46-802)

Depth to Water (ft-bgs)

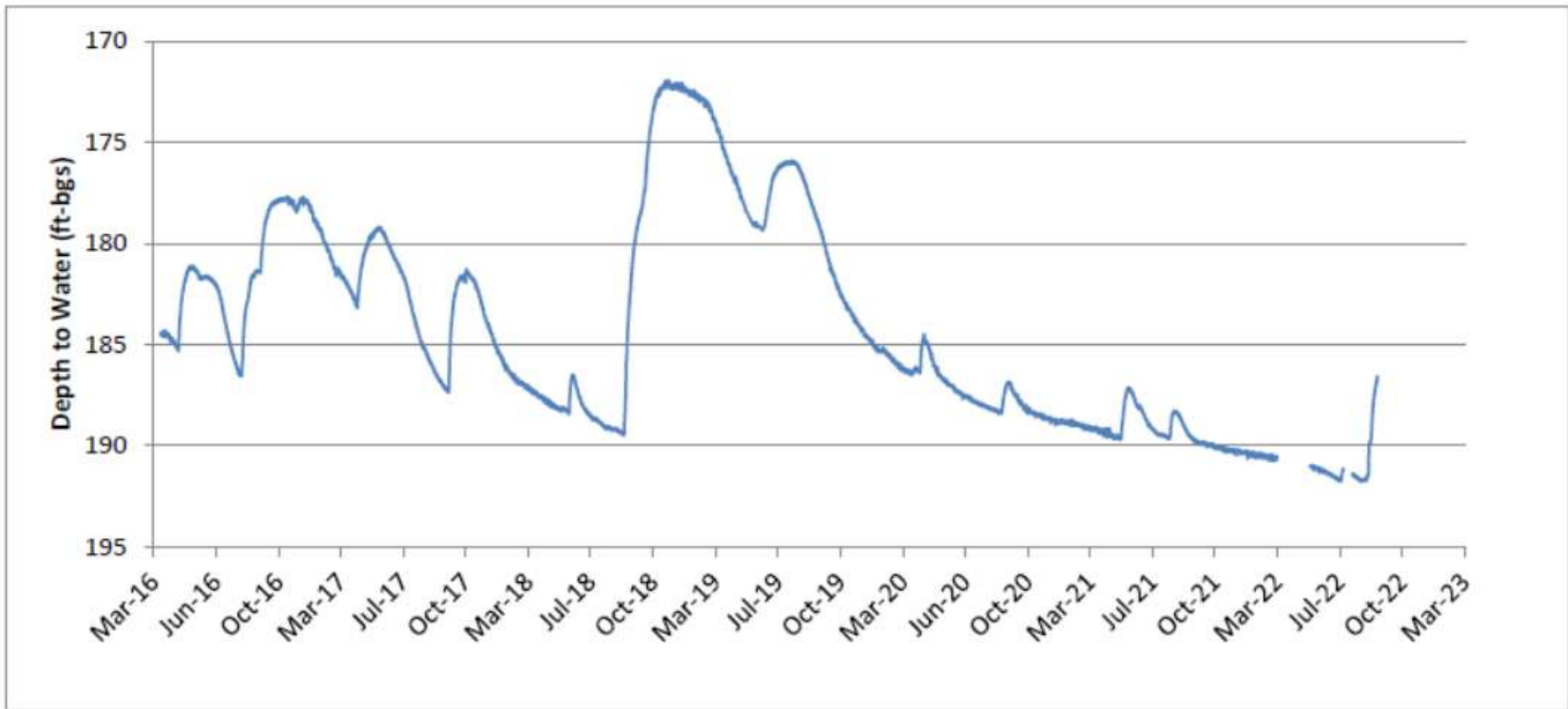


PRELIMINARY

9/13/2022

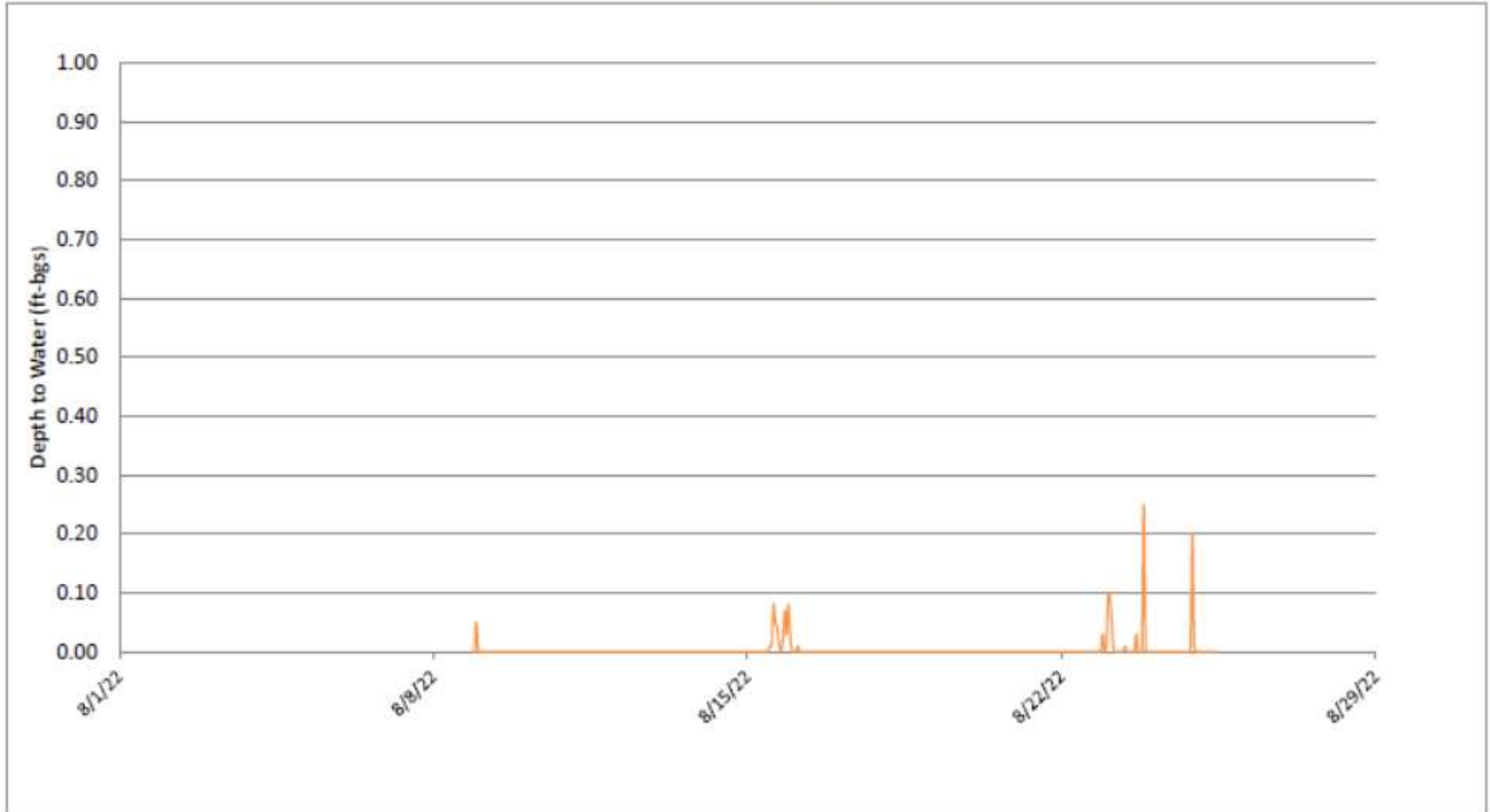
Tularosa Well (TWDB - 7038902)

Depth to Water (ft-bgs)*



Boerschig Pasture - West County

Measured Rainfall (inches)
Reported Hourly



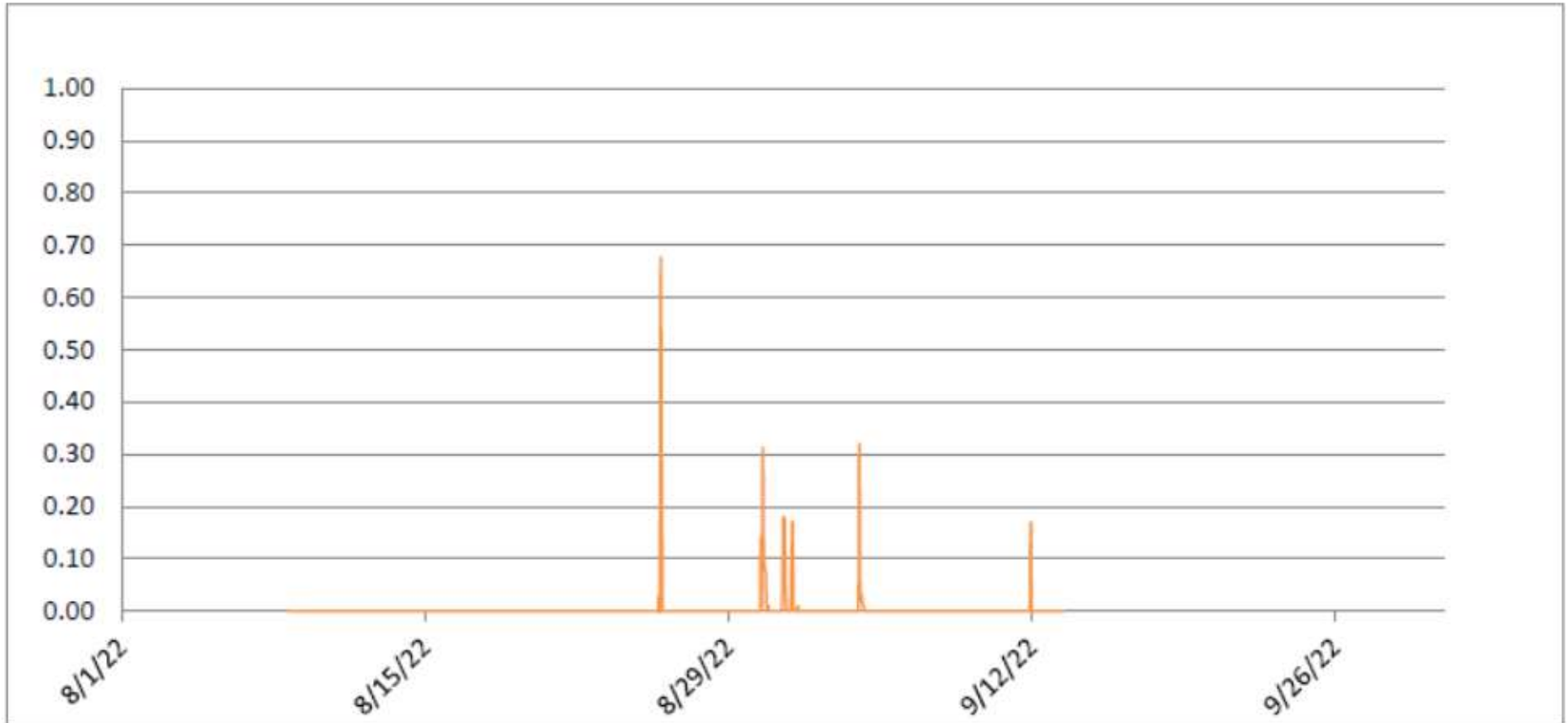
1.25 "

PRELIMINARY

9/13/2022

Hurwitz Ranch

Measured Rainfall (inches)
Reported Hourly



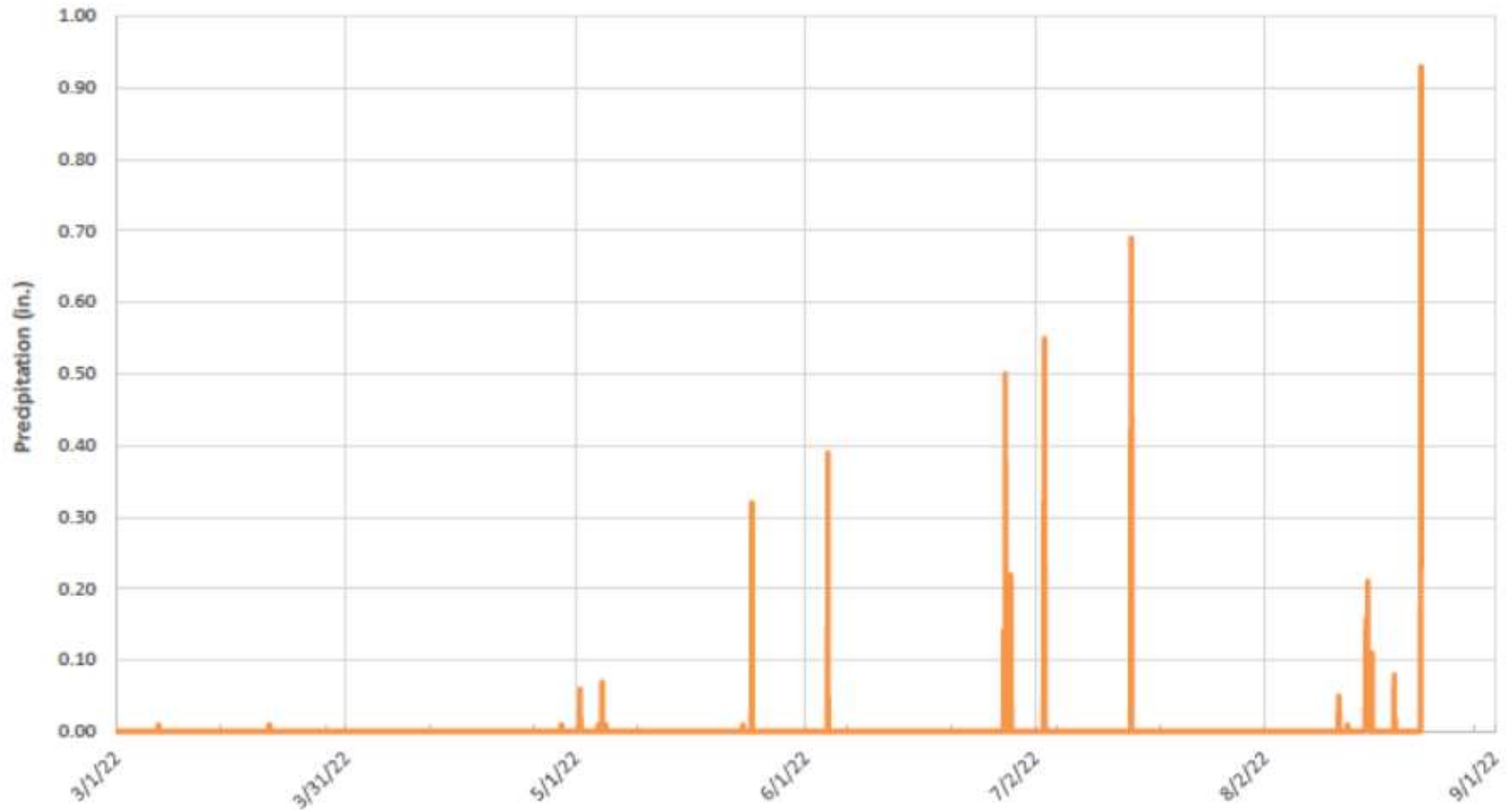
3.2 "

PRELIMINARY

9/13/2022

Boiling Springs Ranch - Well No. 10

Measured Rainfall (inches)
Reported Hourly



5.4 "

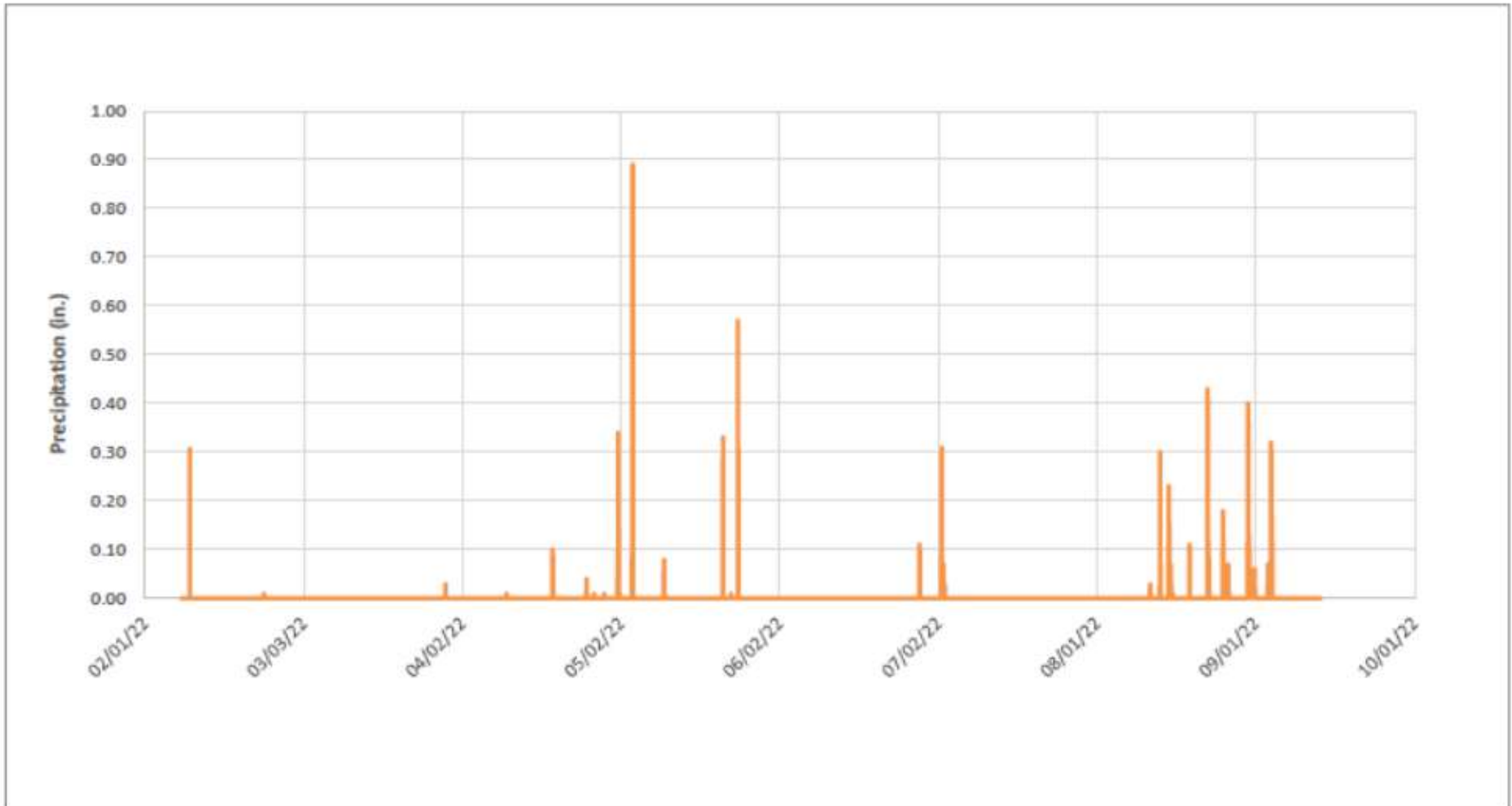
PRELIMINARY

9/13/2022

Dooley Ranch

Measured Rainfall (inches)

Reported Hourly



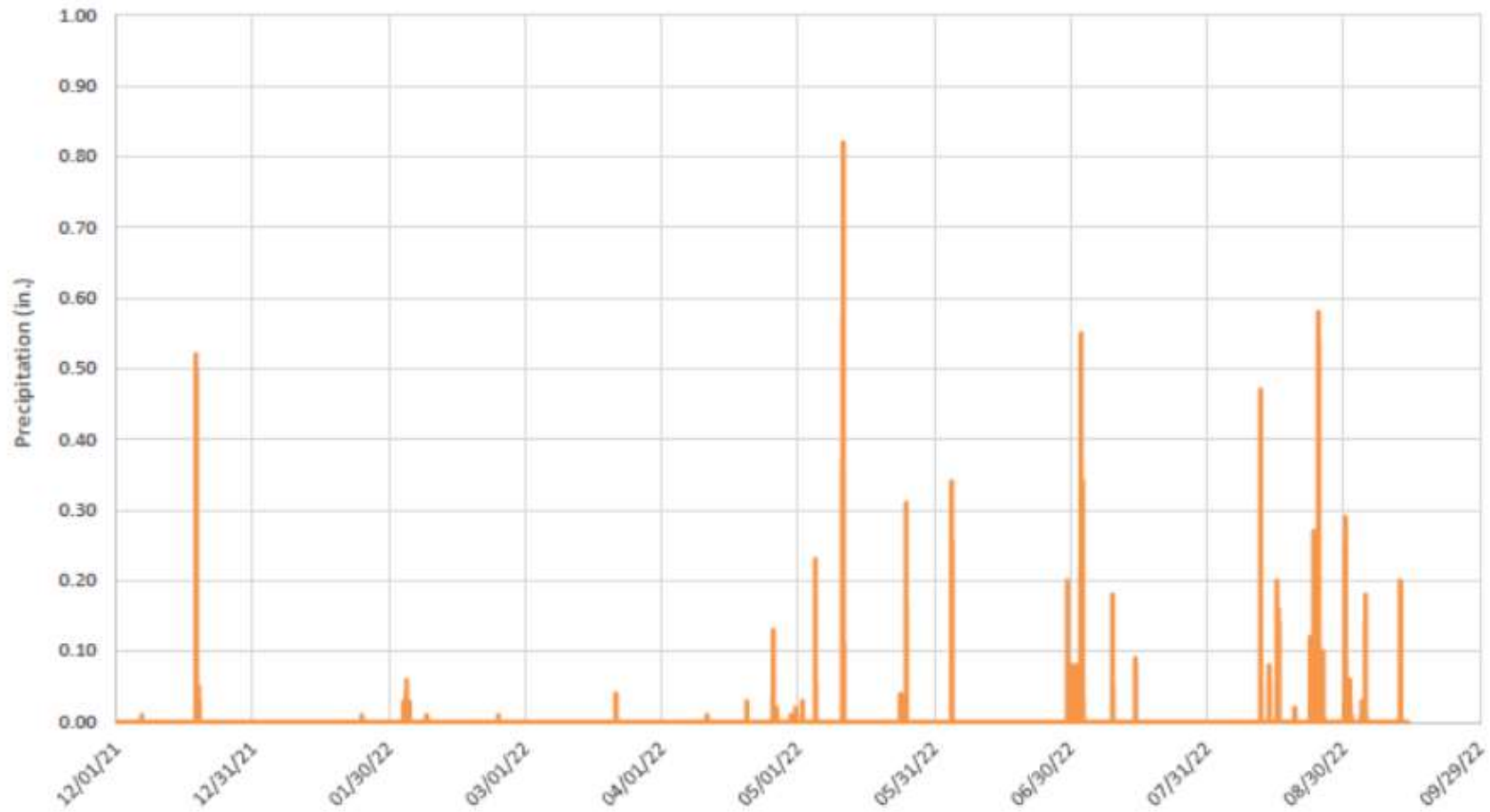
6.3 "

PRELIMINARY

9/13/2022

Kickapoo Cavern State Park

Measured Rainfall (inches)
Reported Hourly



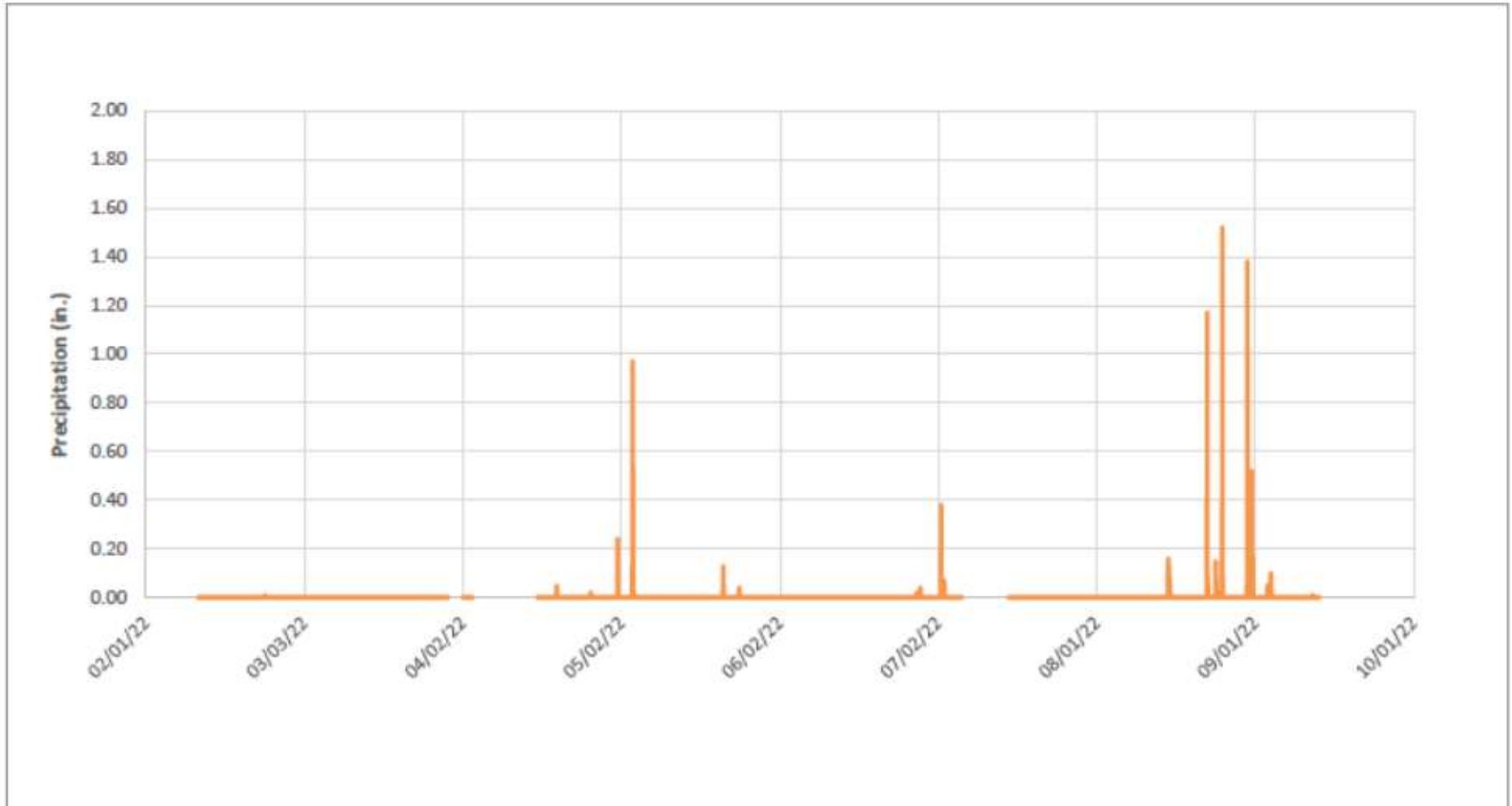
5.2 "

PRELIMINARY

9/13/2022

Toft Ranch - Rail Road Well

Measured Rainfall (inches)
Reported Hourly



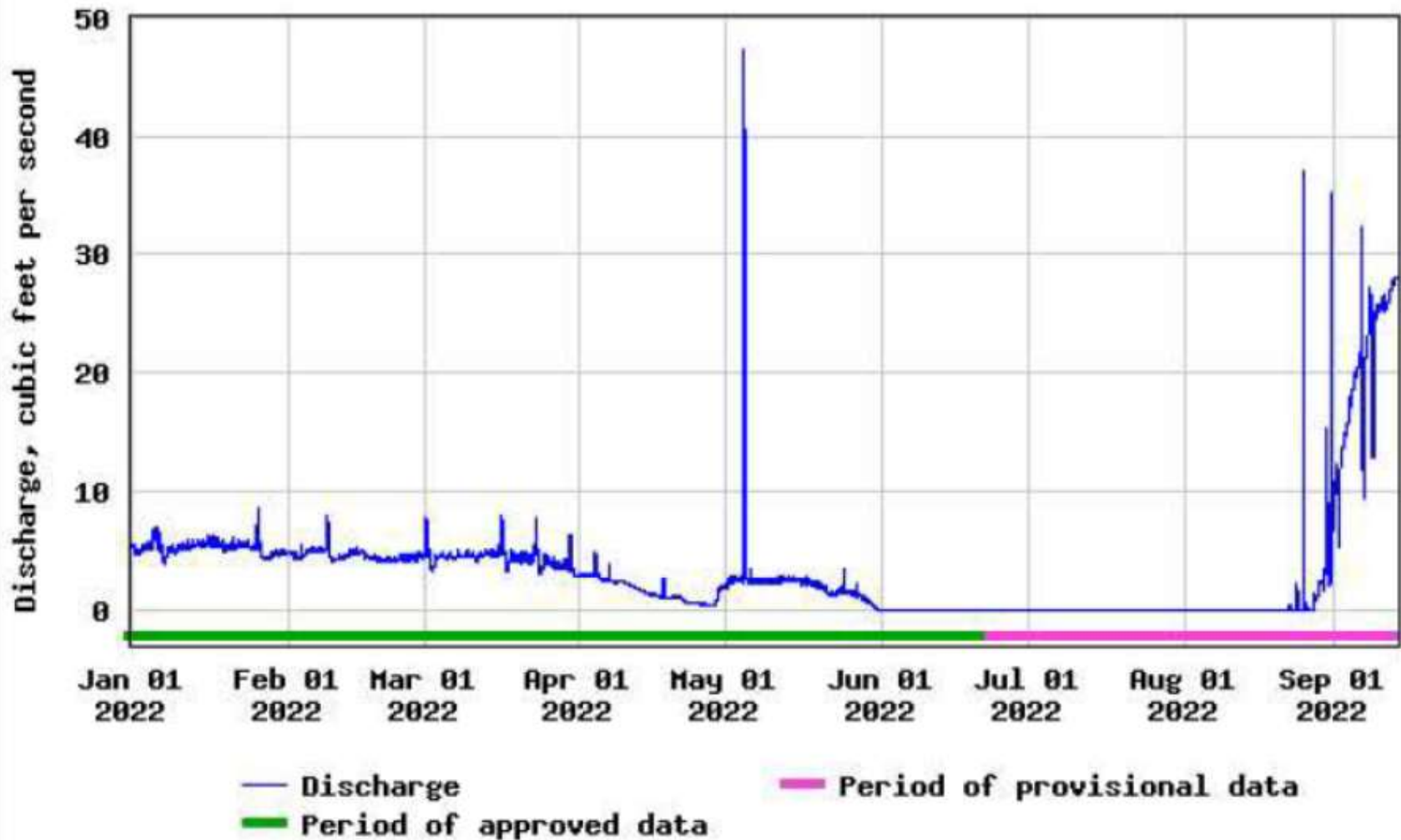
8.7 "

PRELIMINARY

9/13/2022



USGS 08456310 Las Moras Spgs Dws of pool at Brackettville, TX



QUESTIONS?